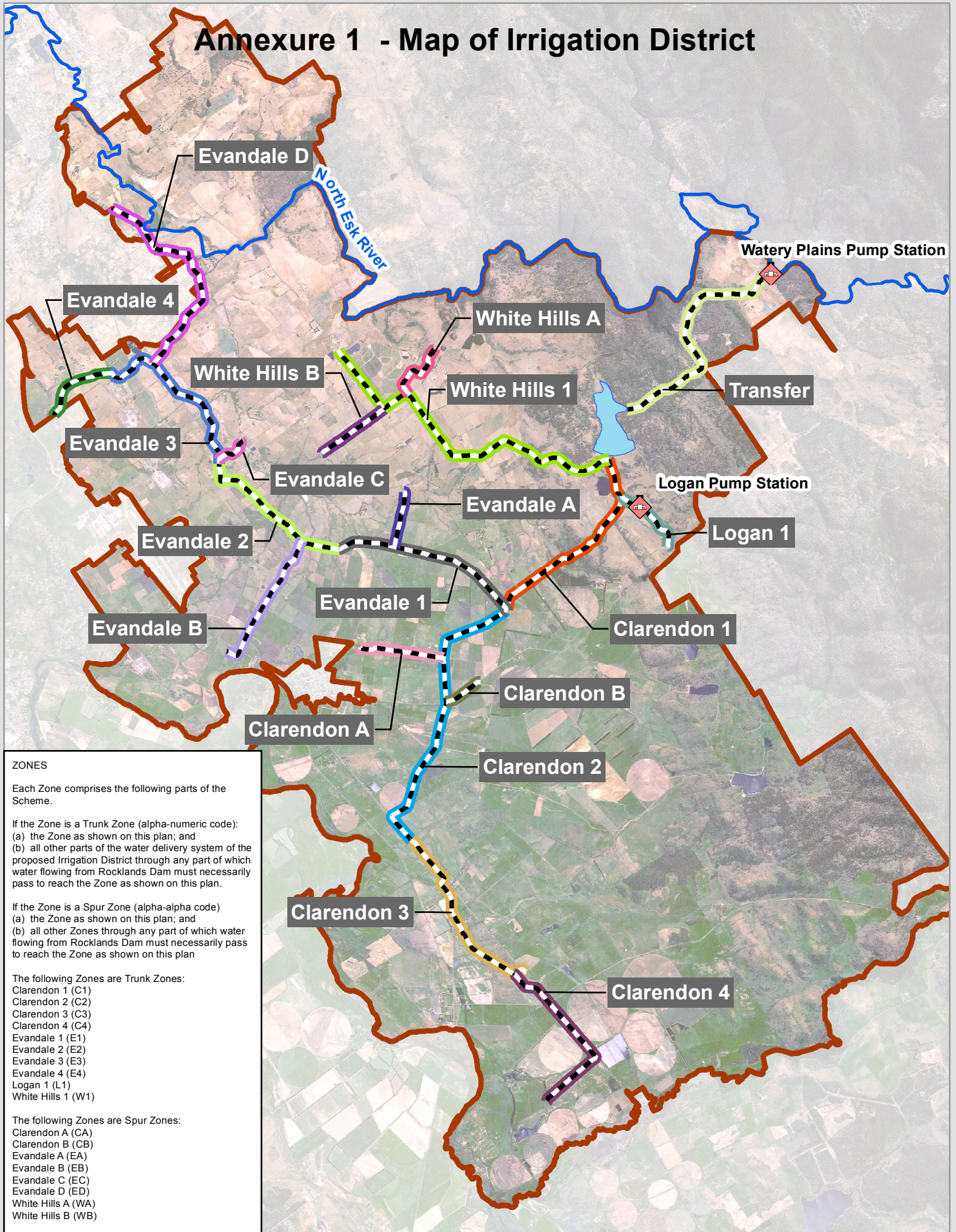


Annexure 1 - Map of Irrigation District



ZONES

Each Zone comprises the following parts of the Scheme.

If the Zone is a Trunk Zone (alpha-numeric code):
 (a) the Zone as shown on this plan; and
 (b) all other parts of the water delivery system of the proposed Irrigation District through any part of which water flowing from Rocklands Dam must necessarily pass to reach the Zone as shown on this plan.

If the Zone is a Spur Zone (alpha-alpha code)
 (a) the Zone as shown on this plan; and
 (b) all other Zones through any part of which water flowing from Rocklands Dam must necessarily pass to reach the Zone as shown on this plan





The following Zones are Trunk Zones:

- Clarendon 1 (C1)
- Clarendon 2 (C2)
- Clarendon 3 (C3)
- Clarendon 4 (C4)
- Evandale 1 (E1)
- Evandale 2 (E2)
- Evandale 3 (E3)
- Evandale 4 (E4)
- Logan 1 (L1)
- White Hills 1 (W1)


The following Zones are Spur Zones:

- Clarendon A (CA)
- Clarendon B (CB)
- Evandale A (EA)
- Evandale B (EB)
- Evandale C (EC)
- Evandale D (ED)
- White Hills A (WA)
- White Hills B (WB)

Legend

-  Pump Station
-  River in Scheme
-  Rocklands Dam
-  Irrigation District Boundary

North Esk Irrigation District



Map Scale 1:100,000
When printed at A4



Map No: NEIS-M2773-000
Version: 001
Date: 30/5/2019
Author: N. Sands
Tasmanian Irrigation



Basemap supplied by TASMAR © State of Tasmania. Base data from the LIST © State of Tasmania.

DISCLAIMER: This map is for informational purposes only. It should not be relied upon to establish with certainty the location of any of the features represented on it, either absolutely or in relation to other features. This map is not suitable for site specific decision making.