

ZONES





Each Zone comprises the following parts of the Scheme.

If the Zone is a Trunk Zone (alpha-numeric code):
 (a) the Zone as shown on this plan; and
 (b) all other parts of the water delivery system of the proposed Irrigation District through any part of which water flowing from Mill Creek Dam must necessarily pass to reach the Zone as shown on this plan.

If the Zone is a Spur Zone (alpha-alpha code)
 (a) the Zone as shown on this plan; and
 (b) all other Zones through any part of which water flowing from Mill Creek Dam must necessarily pass to reach the Zone as shown on this plan

The following Zones are Trunk Zones:
 Duck River (DR)
 Edith 1 (E1)
 Forest 1 (F1)
 Forest (F2)
 Forest 3 (F3)
 Irishtown 1 (I1)
 Mella 1 (M1)
 Mella 2 (M2)

The following Zones are Spur Zones:
 Forest A (FA)
 Mella A (MA)
 Mella B (MB)
 Mella D (MD)

- Legend**
-  Pump Station
 -  River in Scheme
 -  Mill Creek Dam
 -  Irrigation District

Duck Irrigation District

0 2.5 5

—————

Kilometres

Map Scale 1:200,000
When printed at A4



Map Number: DUCK-M2781-000
Version: 000
Date: 14/10/2019
Author: N Sands
Tasmanian Irrigation



Basemap by TASMAR © State of Tasmania. Base data from the LIST © State of Tasmania.

DISCLAIMER: This map is for informational purposes only. It should not be relied upon to establish with certainty the location of any of the features represented on it, either absolutely or in relation to other features. This map is not suitable for site specific decision making.